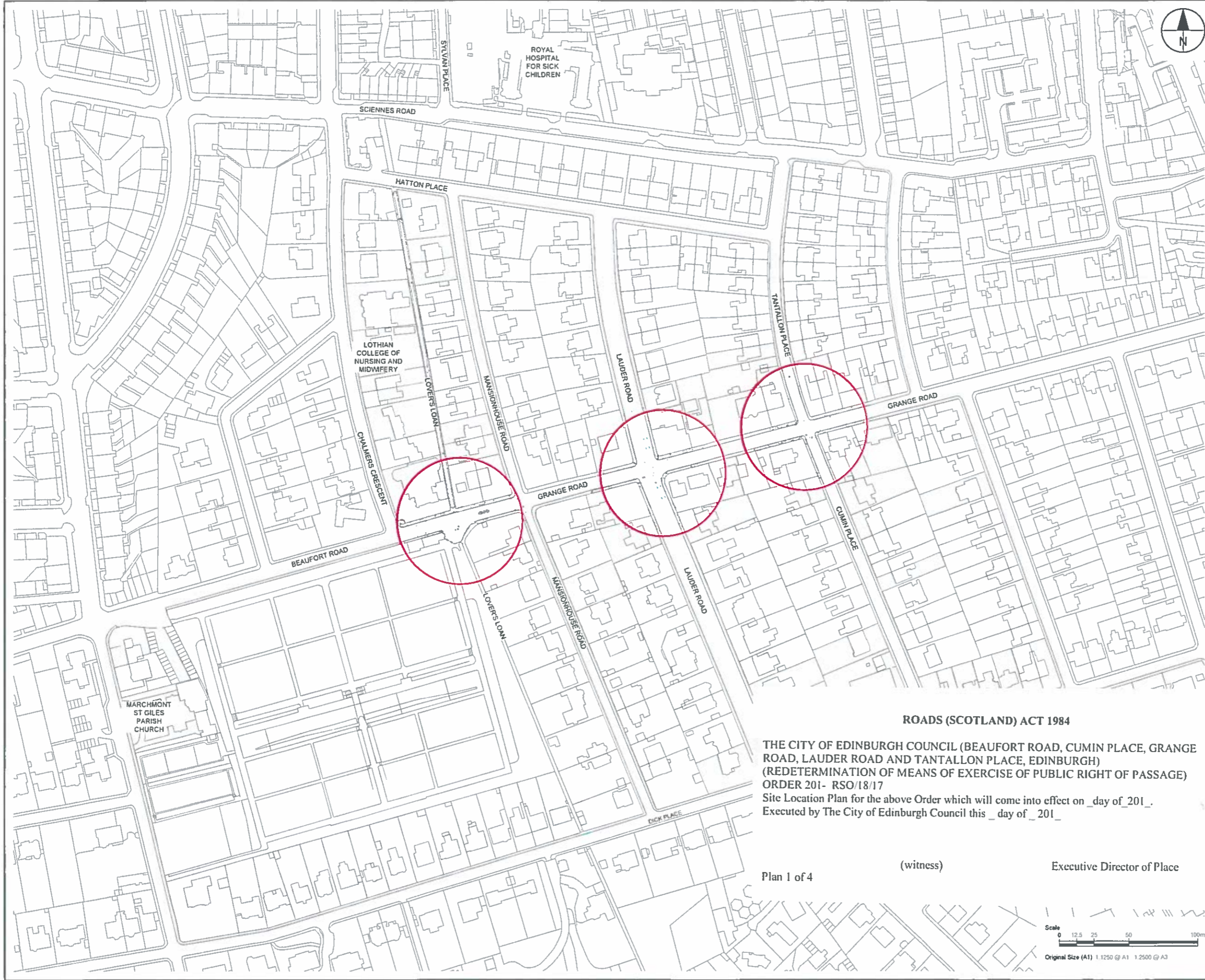


File name: F:\PROJECTS\TRAFFIC - CEC WALK CYCLE WP1\03 EXECUTION\CAD\20 SHEETS\1.1 - GRANGE ROAD AT LAUDER ROAD\RSO PLANS\60487449-DD-C-WP1-1.1-RSO-001-004.DWG
 Last saved by: NESSJK Last Printed: 2018-10-08

Project Management Initials: Designer: JN Checked: WP Approved: PM
 ISO A1 594mm x 841mm



PROJECT
 CYCLE AND WALKING IMPROVEMENTS ON GRANGE ROAD

CLIENT
 • EDINBURGH •
 THE CITY OF EDINBURGH COUNCIL

CONSULTANT
 AECOM
 1 Tanfield
 EDINBURGH, EH3 5DA
 +44 (0) 131 301 8600 tel
 +44 (0) 131 301 8689 fax
 www.aecom.com

NOTES

ISSUE/REVISION

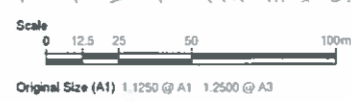
IR	DATE	DESCRIPTION
1	04/12/2017	ISSUED FOR APPROVAL

KEY PLAN

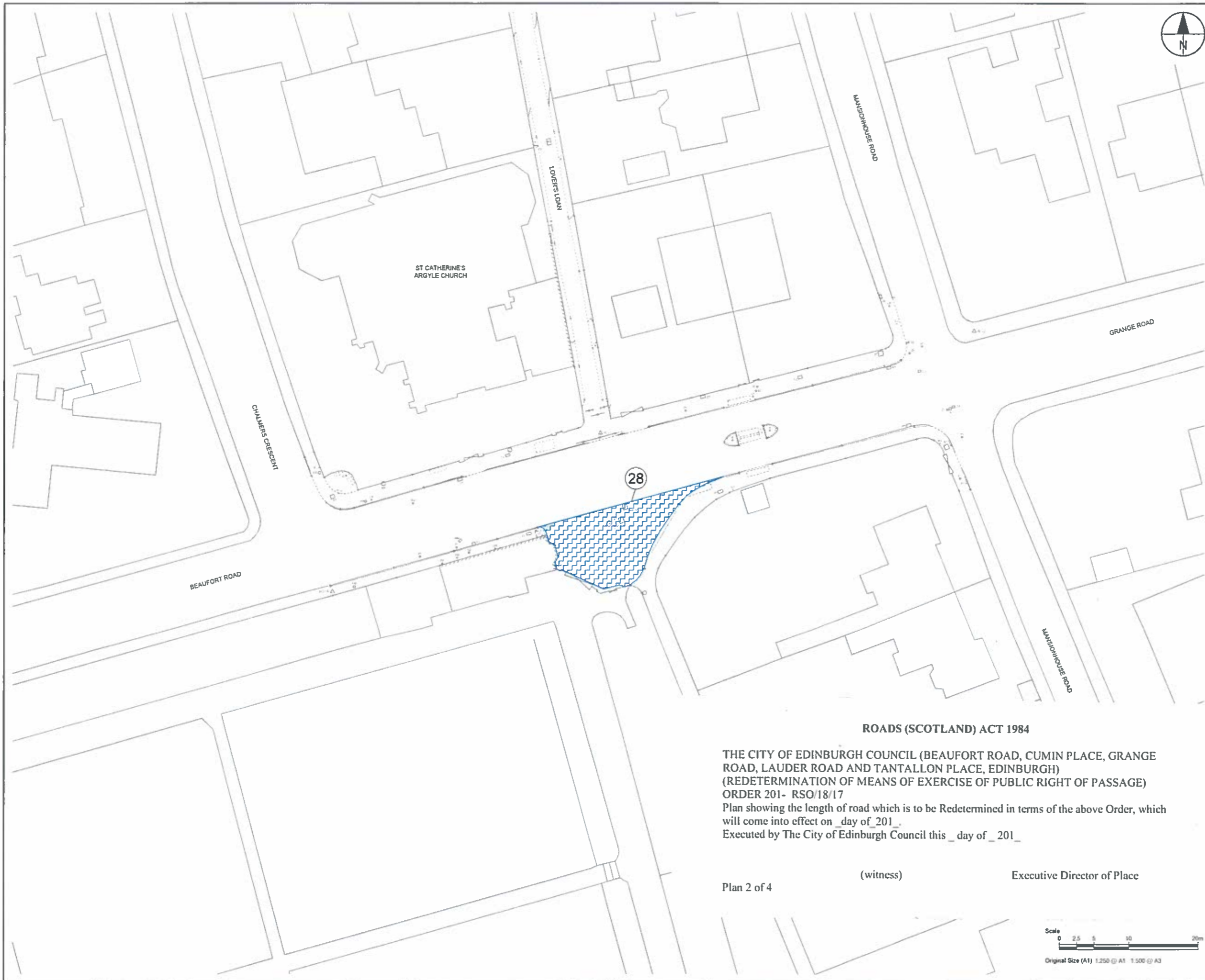
ROADS (SCOTLAND) ACT 1984

THE CITY OF EDINBURGH COUNCIL (BEAUFORT ROAD, CUMIN PLACE, GRANGE ROAD, LAUDER ROAD AND TANTALLON PLACE, EDINBURGH)
 (REDETERMINATION OF MEANS OF EXERCISE OF PUBLIC RIGHT OF PASSAGE)
 ORDER 201- RSO/18/17
 Site Location Plan for the above Order which will come into effect on _day of _201_ .
 Executed by The City of Edinburgh Council this _ day of _ 201_

Plan 1 of 4 (witness) Executive Director of Place



SHEET TITLE
 1.1 GRANGE ROAD RE-DETERMINATION LOCATION PLAN SHEET 1 OF 4
SHEET NUMBER
 60487449-DD-C-WP1-1.1-RSO-001



AECOM

PROJECT
 CYCLE AND WALKING IMPROVEMENTS ON GRANGE ROAD

CLIENT

EDINBURGH
 THE CITY OF EDINBURGH COUNCIL

CONSULTANT

AECOM
 1 Tanfield
 EDINBURGH, EH3 5DA
 +44 (0) 131 301 8600 tel
 +44 (0) 131 301 8699 fax
 www.aecom.com

NOTES

Existing carriageway redetermined as footway (28)

ISSUE/REVISION

IR	DATE	DESCRIPTION
1	04/12/2017	ISSUED FOR APPROVAL

KEY PLAN

SHEET TITLE

1.1 LOVER'S LOAN AT GRANGE ROAD
 RE-DETERMINATION PLAN
 SHEET 2 OF 4

SHEET NUMBER
 60487449-DD-C-WP1-1.1-RSO-002

ROADS (SCOTLAND) ACT 1984

THE CITY OF EDINBURGH COUNCIL (BEAUFORT ROAD, CUMIN PLACE, GRANGE ROAD, LAUDER ROAD AND TANTALLON PLACE, EDINBURGH)
 (REDETERMINATION OF MEANS OF EXERCISE OF PUBLIC RIGHT OF PASSAGE)
 ORDER 201- RSO/18/17
 Plan showing the length of road which is to be Redetermined in terms of the above Order, which will come into effect on _day of _201_.
 Executed by The City of Edinburgh Council this _ day of _ 201_

Plan 2 of 4 (witness) Executive Director of Place



Filename: F:\PROJECTS\TRAFFIC - CEC WALK CYCLE WP103 EXECUTION\CAD\00-SHEETS\1.1 - GRANGE ROAD AT LAUDER ROAD\RSO PLANS\60487449-DD-C-WP1-1.1-RSO-001-004.DWG
 Last saved by: NESSJK Last Plotted: 2018-10-08

Project Management Invoila: Designer: JH Checked: WP Approved: PM ISO A1 350mm x 841mm



AECOM

PROJECT
CYCLE AND WALKING IMPROVEMENTS ON GRANGE ROAD

CLIENT
EDINBURGH
 THE CITY OF EDINBURGH COUNCIL

CONSULTANT
 AECOM
 1 Tanfield
 EDINBURGH, EH3 5DA
 +44 (0) 131 301 8600 tel
 +44 (0) 131 301 8699 fax
 www.aecom.com

- NOTES
- Existing carriageway redetermined as footway (20)
 - Existing carriageway redetermined as cycletrack (10, 13, 19)
 - Existing footway redetermined as cycletrack (8, 9, 11, 14, 15, 17, 18)

ISSUE/REVISION

NO	DATE	DESCRIPTION
1	04/12/2017	ISSUED FOR APPROVAL

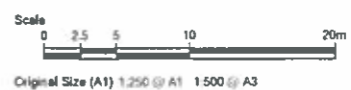
KEY PLAN

ROADS (SCOTLAND) ACT 1984

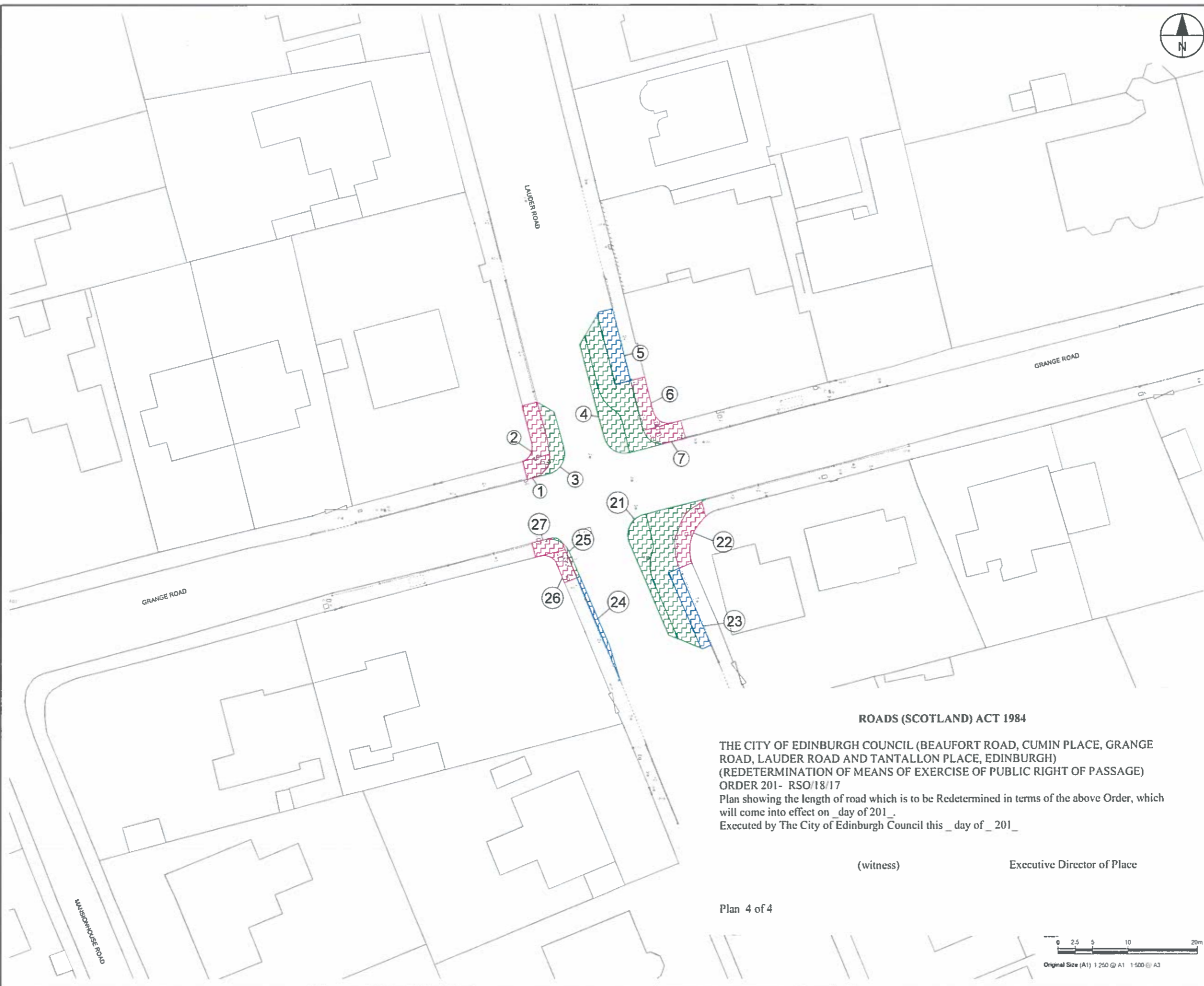
THE CITY OF EDINBURGH COUNCIL (BEAUFORT ROAD, CUMIN PLACE, GRANGE ROAD, LAUDER ROAD AND TANTALLON PLACE, EDINBURGH)
 (REDETERMINATION OF MEANS OF EXERCISE OF PUBLIC RIGHT OF PASSAGE)
 ORDER 201- RSO/18/17
 Plan showing the length of road which is to be Redetermined in terms of the above Order, which will come into effect on _day of 201_.
 Executed by The City of Edinburgh Council this _day of _201_.

(witness) Executive Director of Place

Plan 3 of 4



SHEET TITLE
 1.1 GRANGE RD AT TANTALLON PL
 RE-DETERMINATION PLAN
 SHEET 4 OF 4
 SHEET NUMBER
 60487449-DD-C-WP1-1.1-RSO-004



- Existing carriageway redetermined as footway (5, 23, 24)
- Existing carriageway redetermined as cycletrack (3, 4, 21, 25)
- Existing footway redetermined as cycletrack (1, 2, 6, 7, 22, 26, 27)

ISSUE/REVISION

IR	DATE	DESCRIPTION
1	04/12/2017	ISSUED FOR APPROVAL

KEY PLAN

ROADS (SCOTLAND) ACT 1984

THE CITY OF EDINBURGH COUNCIL (BEAUFORT ROAD, CUMIN PLACE, GRANGE ROAD, LAUDER ROAD AND TANTALLON PLACE, EDINBURGH)
(REDETERMINATION OF MEANS OF EXERCISE OF PUBLIC RIGHT OF PASSAGE)
ORDER 201- RSO/18/17
Plan showing the length of road which is to be Redetermined in terms of the above Order, which will come into effect on _ day of 201_ .
Executed by The City of Edinburgh Council this _ day of _ 201_

(witness) Executive Director of Place

Plan 4 of 4

