

- Controlled Zone Shared Use parking bay
- Controlled Zone Public parking bay
- Controlled Zone permit holder parking bay
- Taxi bay
- White road markings
- Double yellow line marking: no waiting at any time
- Single yellow line marking: waiting restriction

ISSUE/REVISION

I/R	DATE	DESCRIPTION
1	04/12/2017	ISSUED FOR APPROVAL

KEY PLAN

SHEET TITLE

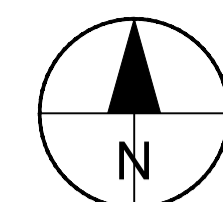
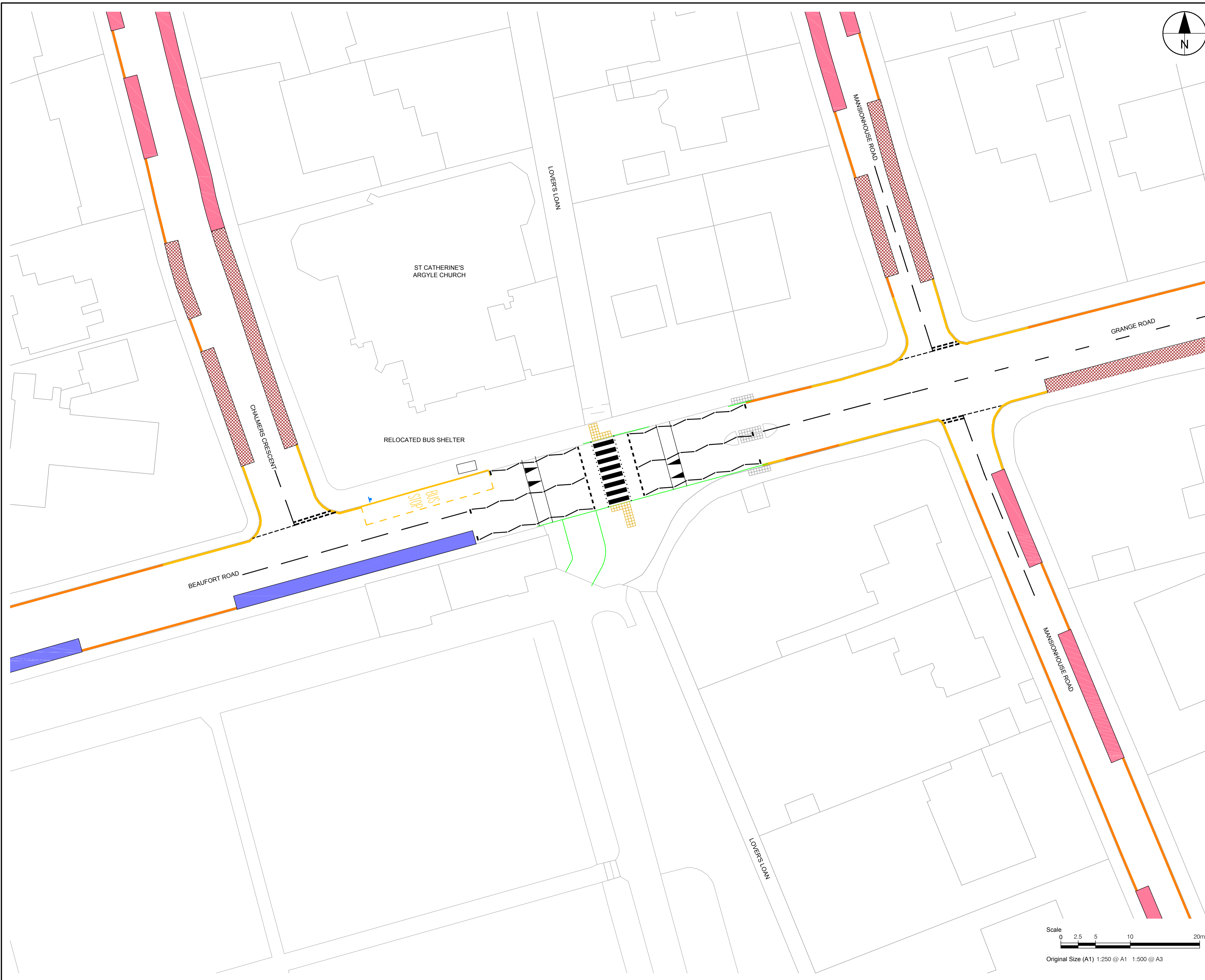
1.1 SCIENNES RD AND HATTON PL
 PROPOSED TRAFFIC REGULATION ORDERS - SHEET 1 OF 6

SHEET NUMBER

60487449-DD-C-WP1-1.1-TRO-101

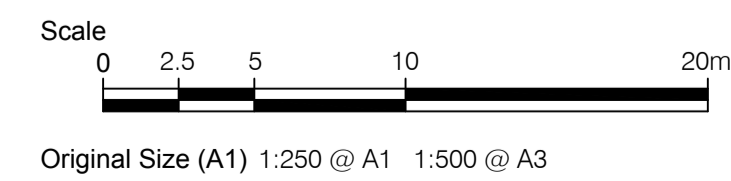


This drawing has been prepared for the use of AECOM's client. It may not be used, modified, reproduced or relied upon by third parties, except as agreed by AECOM or as required by law. AECOM accepts no responsibility, and denies any liability, whatsoever, to any party that uses or relies on this drawing without AECOM's express written consent. Do not scale this document. All measurements must be obtained from the stated dimensions.

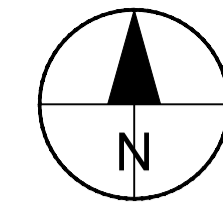
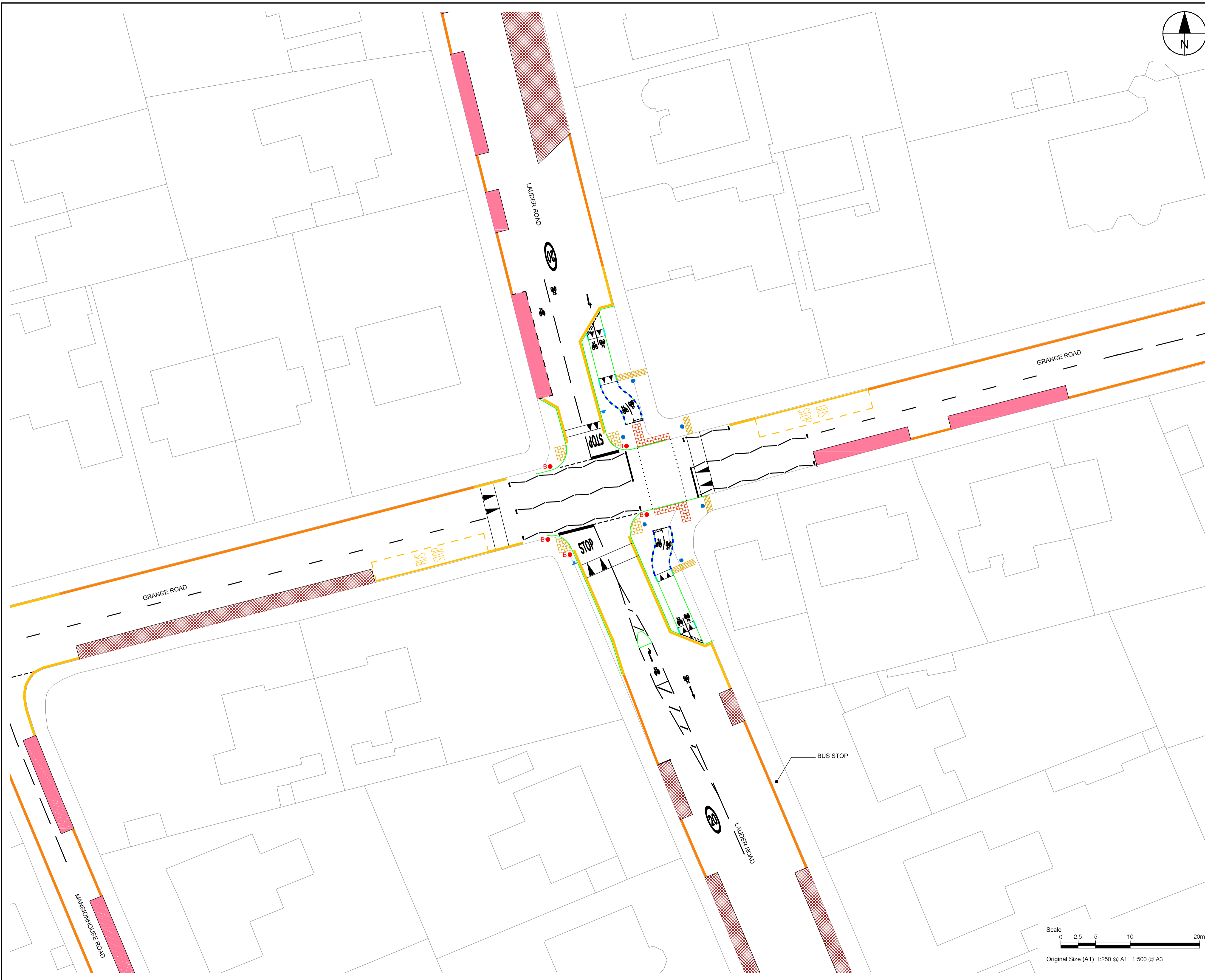


- Controlled Zone Shared Use parking bay
- Controlled Zone Public parking bay
- Controlled Zone permit holder parking bay
- White road markings
- Double yellow line marking: no waiting at any time
- Single yellow line marking: waiting restriction

I/R	DATE	DESCRIPTION
1	04/12/2017	ISSUED FOR APPROVAL



This drawing has been prepared for the use of AECOM's client. It may not be used, modified, reproduced or relied upon by third parties, except as agreed by AECOM or as required by law. AECOM accepts no responsibility, and denies any liability, whatsoever, to any party that uses or relies on this drawing without AECOM's express written consent. Do not scale this document. All measurements must be obtained from the stated dimensions.



- Controlled Zone Shared Use parking bay
- Controlled Zone permit holder parking bay
- White road markings
- Double yellow line marking: no waiting at any time
- Single yellow line marking: waiting restriction

ISSUE/REVISION

I/R	DATE	DESCRIPTION
1	04/12/2017	ISSUED FOR APPROVAL

KEY PLAN

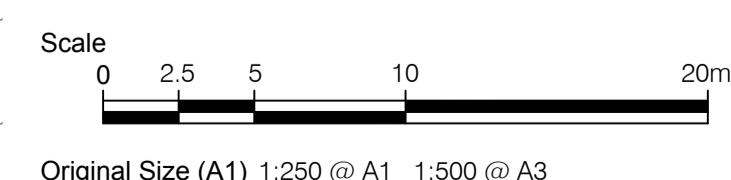
SHEET TITLE

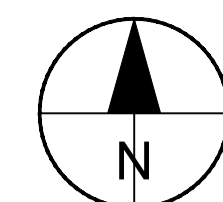
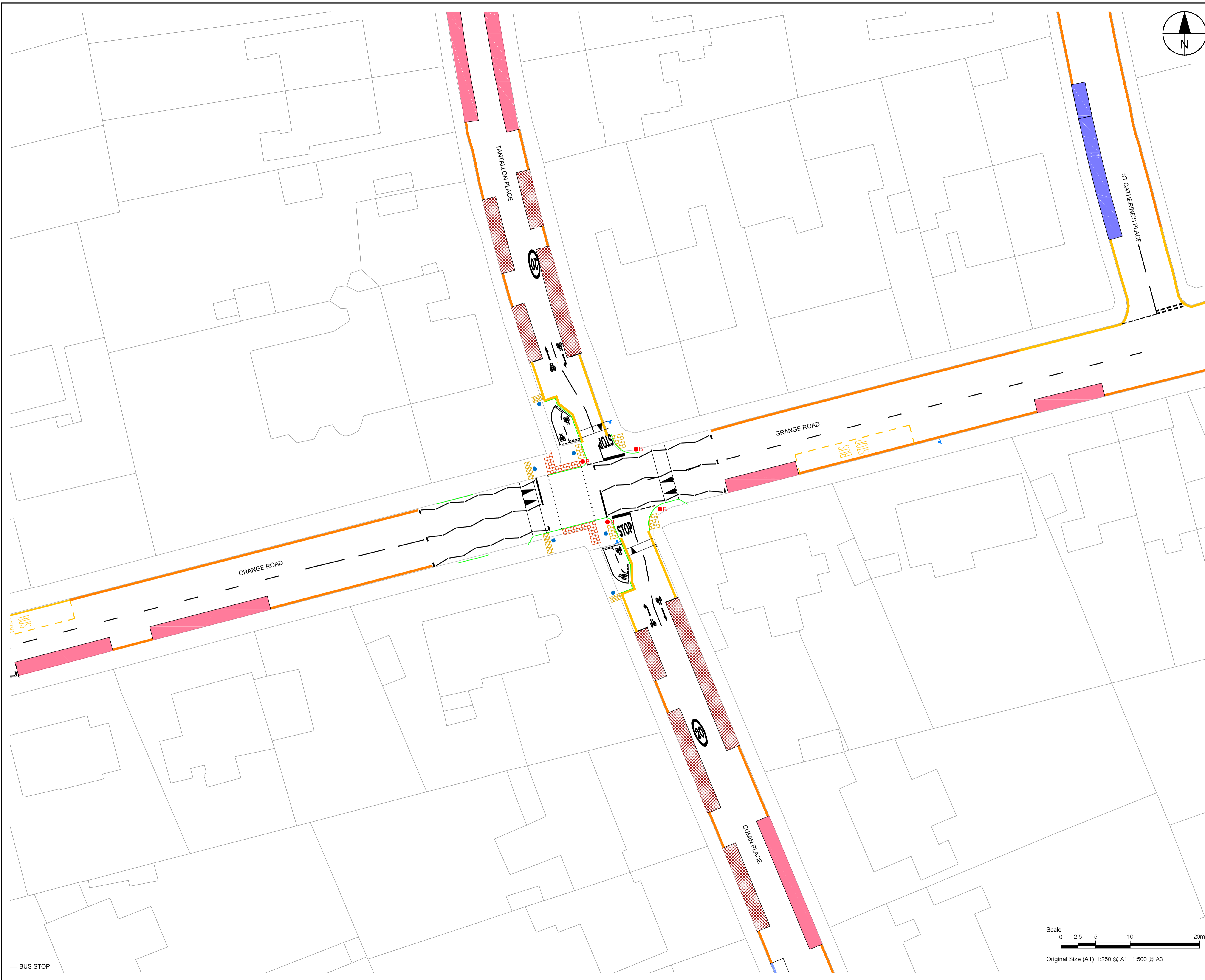
1.1 GRANGE ROAD AT LAUDER RD PROPOSED TRAFFIC REGULATION ORDERS - SHEET 3 OF 6

SHEET NUMBER

60487449-DD-C-WP1-1.1-TRO-103

This drawing has been prepared for the use of AECOM's client. It may not be used, modified, reproduced or relied upon by third parties, except as agreed by AECOM or as required by law. AECOM accepts no responsibility, and denies any liability, whatsoever, to any party that uses or relies on this drawing without AECOM's express written consent. Do not scale this document. All measurements must be obtained from the stated dimensions.





- Controlled Zone Shared Use parking bay
- Controlled Zone Public parking bay
- Controlled Zone permit holder parking bay
- White road markings
- Double yellow line marking: no waiting at any time
- Single yellow line marking: waiting restriction

ISSUE/REVISION

I/R	DATE	DESCRIPTION
1	04/12/2017	ISSUED FOR APPROVAL

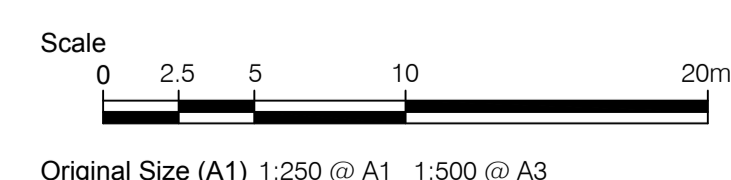
KEY PLAN

SHEET TITLE

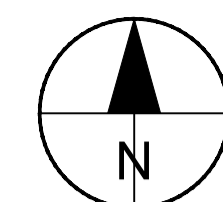
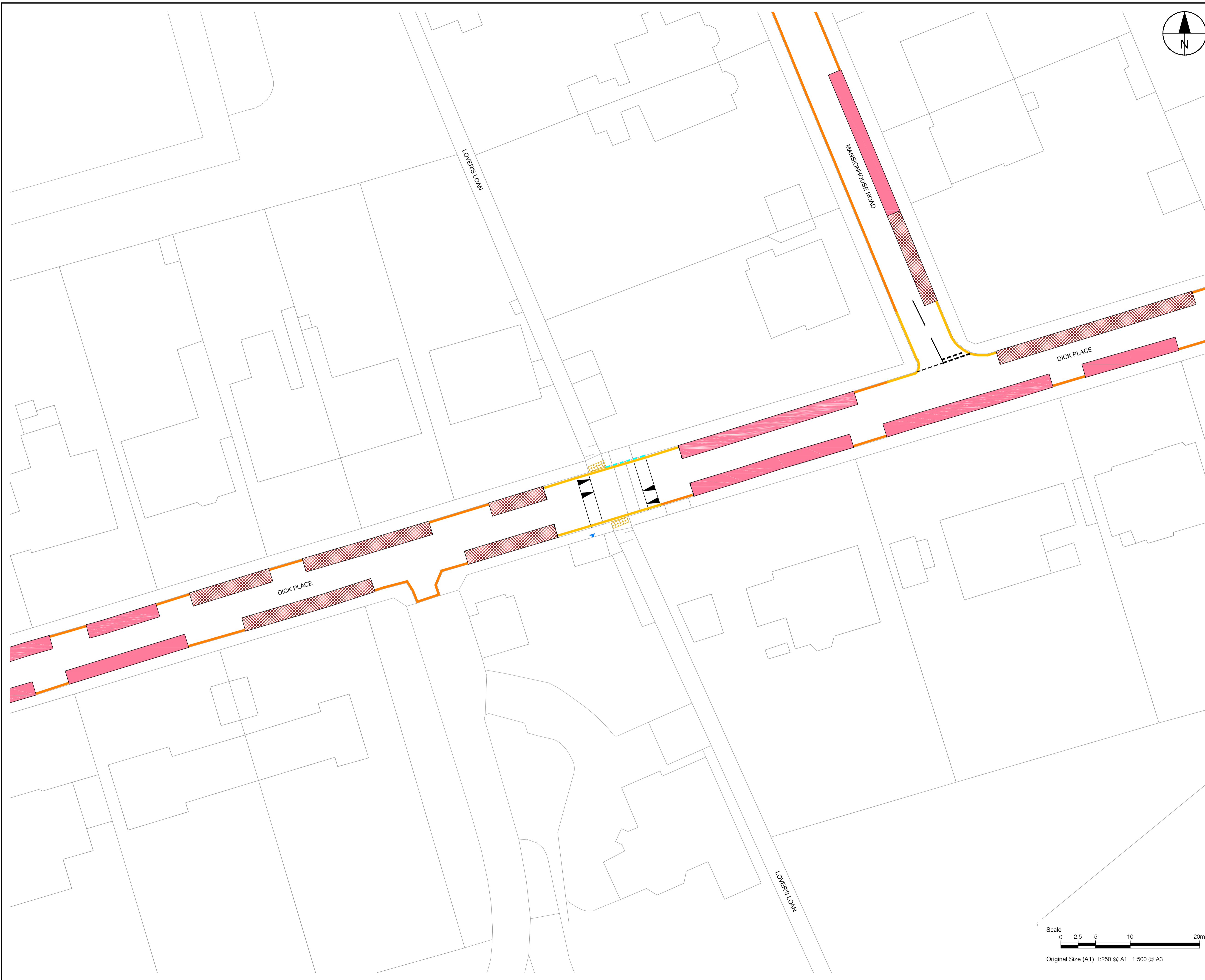
1.1 GRANGE RD AT TANTALLON PL
 PROPOSED TRAFFIC REGULATION
 ORDERS - SHEET 4 OF 6

SHEET NUMBER

60487449-DD-C-WP1-1.1-TRO-104



This drawing has been prepared for the use of AECOM's client. It may not be used, modified, reproduced or relied upon by third parties, except as agreed by AECOM or as required by law. AECOM accepts no responsibility, and denies any liability, whatsoever, to any party that uses or relies on this drawing without AECOM's express written consent. Do not scale this document. All measurements must be obtained from the stated dimensions.



- Controlled Zone Shared Use parking bay
- Controlled Zone permit holder parking bay
- White road markings
- Double yellow line marking: no waiting at any time
- Single yellow line marking: waiting restriction

ISSUE/REVISION

I/R	DATE	DESCRIPTION
1	04/12/2017	ISSUED FOR APPROVAL

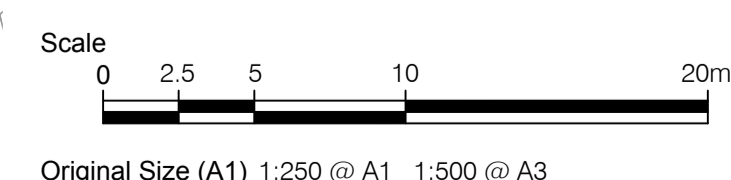
KEY PLAN

SHEET TITLE

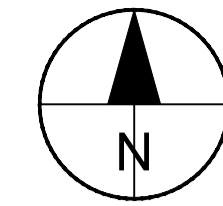
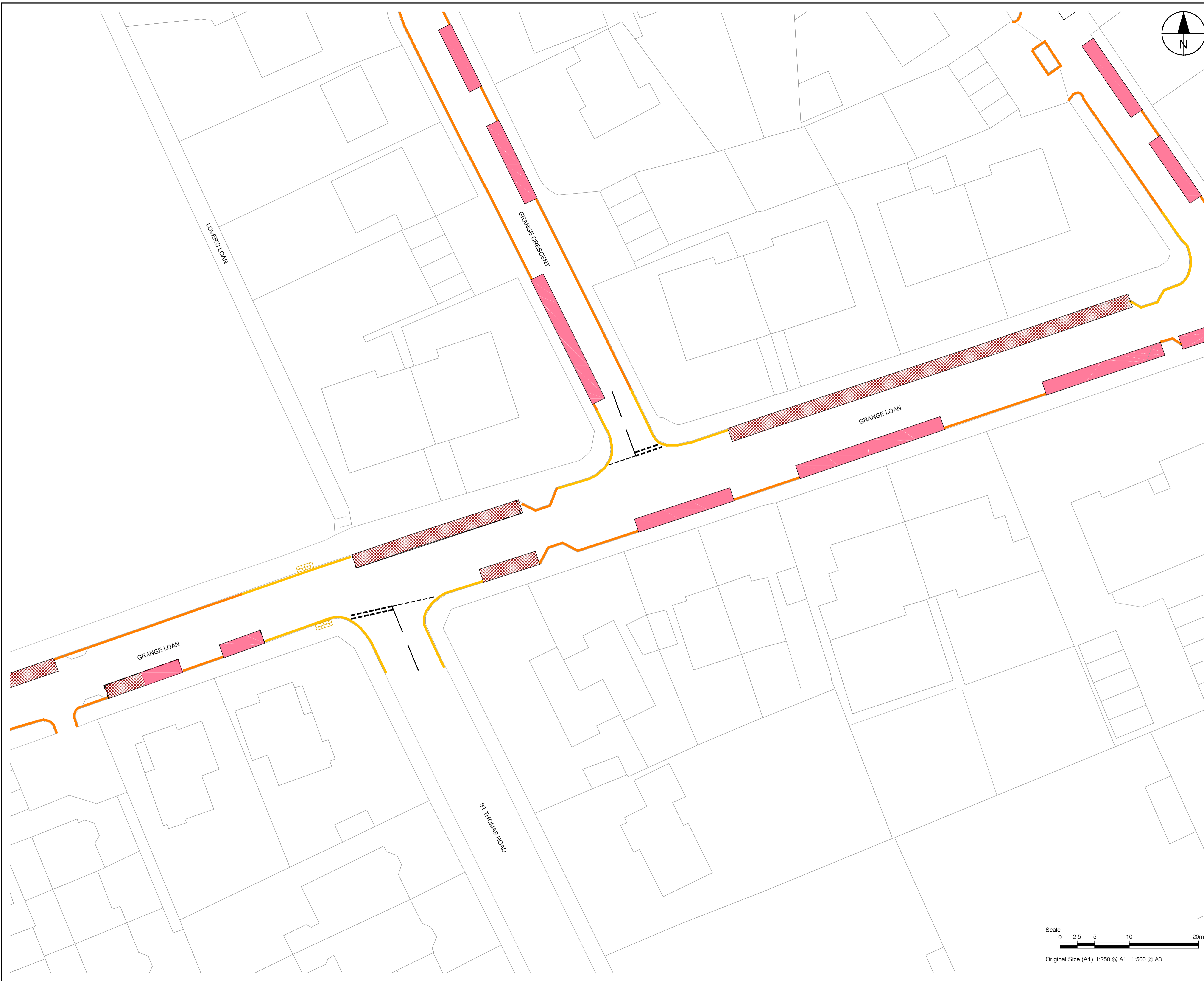
1.1 LOVER'S LOAN AT DICK PLACE
 PROPOSED TRAFFIC REGULATION
 ORDERS - SHEET 5 OF 6

SHEET NUMBER

60487449-DD-C-WP1-1.1-TRO-105



This drawing has been prepared for the use of AECOM's client. It may not be used, modified, reproduced or relied upon by third parties, except as agreed by AECOM or as required by law. AECOM accepts no responsibility, and denies any liability, whatsoever, to any party that uses or relies on this drawing without AECOM's express written consent. Do not scale this document. All measurements must be obtained from the stated dimensions.



- Controlled Zone Shared Use parking bay
- Controlled Zone permit holder parking bay
- White road markings
- Double yellow line marking: no waiting at any time
- Single yellow line marking: waiting restriction

ISSUE/REVISION

I/R	DATE	DESCRIPTION
1	04/12/2017	ISSUED FOR APPROVAL

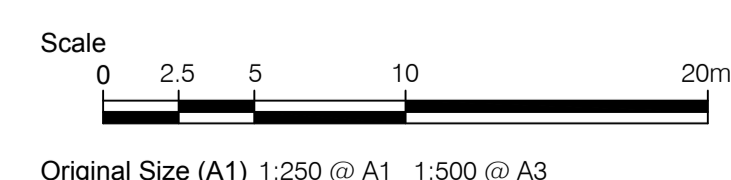
KEY PLAN

SHEET TITLE

1.1 LOVER'S LOAN AT GRANGE LOAN PROPOSED TRAFFIC REGULATION ORDERS - SHEET 6 OF 6

SHEET NUMBER

60487449-DD-C-WP1-1.1-TRO-106



This drawing has been prepared for the use of AECOM's client. It may not be used, modified, reproduced or relied upon by third parties, except as agreed by AECOM or as required by law. AECOM accepts no responsibility, and denies any liability, whatsoever, to any party that uses or relies on this drawing without AECOM's express written consent. Do not scale this document. All measurements must be obtained from the stated dimensions.