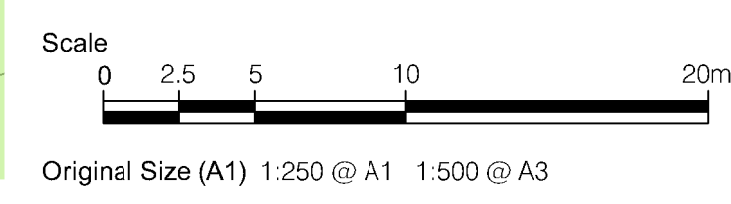
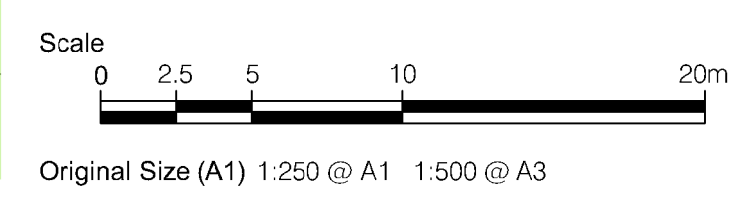
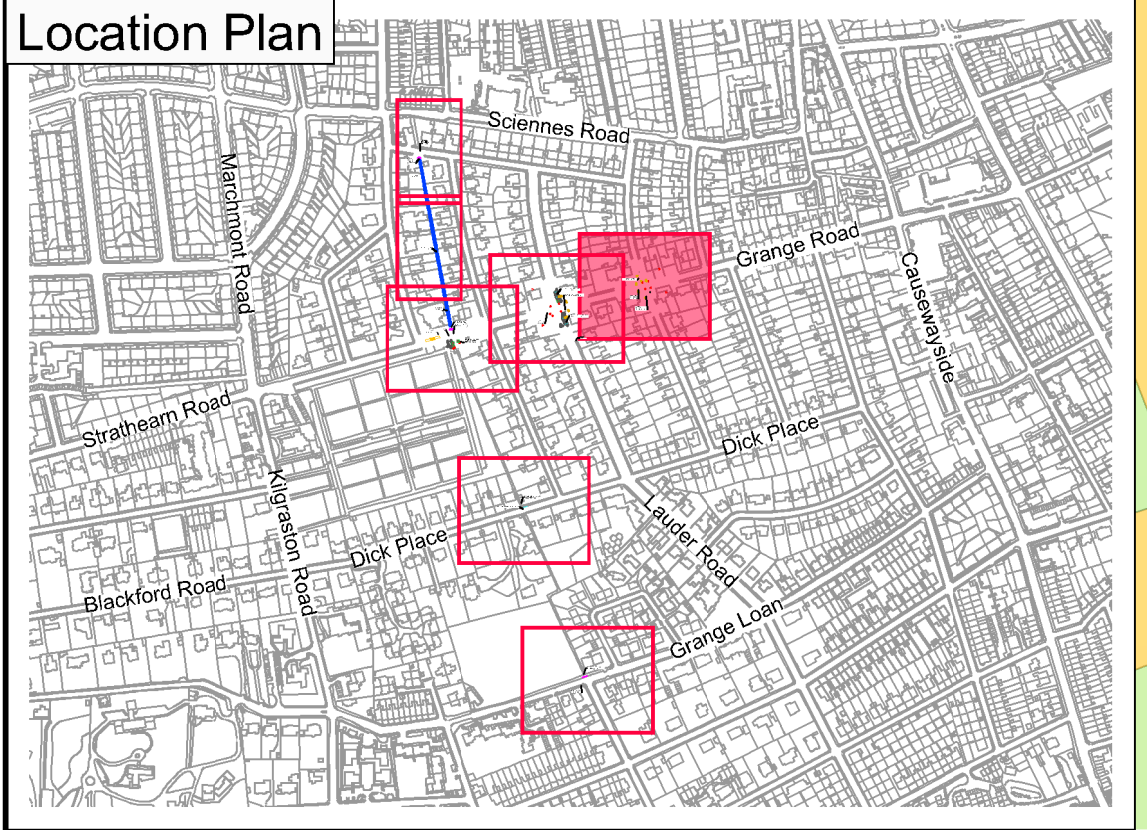
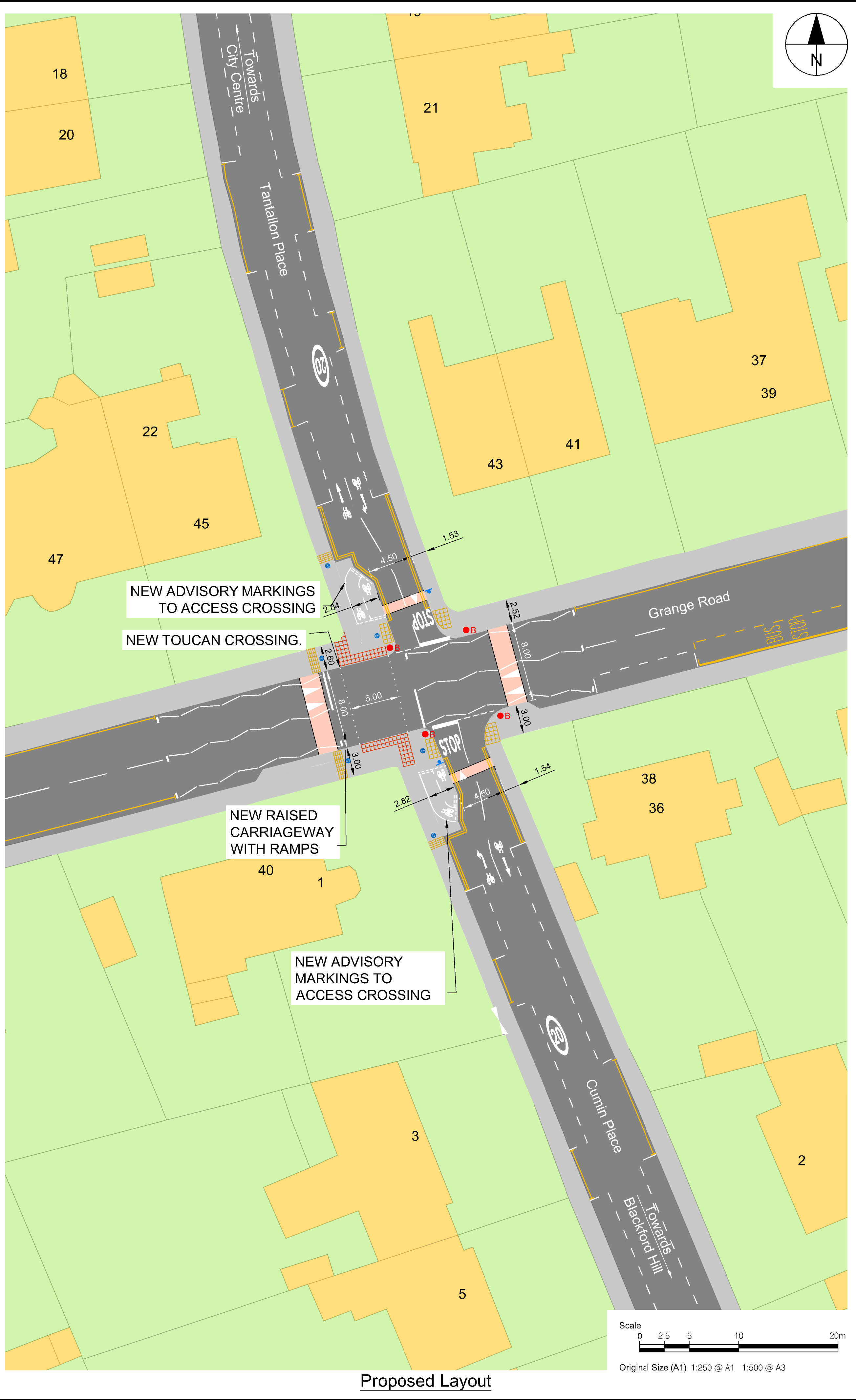


File name: F:\PROJECTS\TRAFFIC - CEC WALK CYCLE WP1\03 EXECUTION\CAD\00-SHEETS\1.1 - GRANGE ROAD AT LAUDER ROAD\PUBLIC CONSULTATION
 PLANS\60487449-SKE-C-WP1-1.1-2007\02007.DWG
 Last saved by: ROBERT TSONMI Last Plover: 2018-01-29
 Project Management Initials: Designer: DS Checked: PM Approved: PJC ISO A1 894mm x 841mm



- NOTES**
- Road markings
 - Road
 - Footway
 - Ramp
 - Building
 - Non-built up land
 - Tactile paving - controlled
 - Low level bollard

DRAFT

This drawing has been prepared for the use of AECOM's client. It may not be used, modified, reproduced or relied upon by third parties, except as agreed by AECOM or as required by law. AECOM accepts no responsibility, and denies any liability, whatsoever, to any party that uses or relies on this drawing without AECOM's express written consent. Do not scale this document. All measurements must be obtained from the stated dimensions.