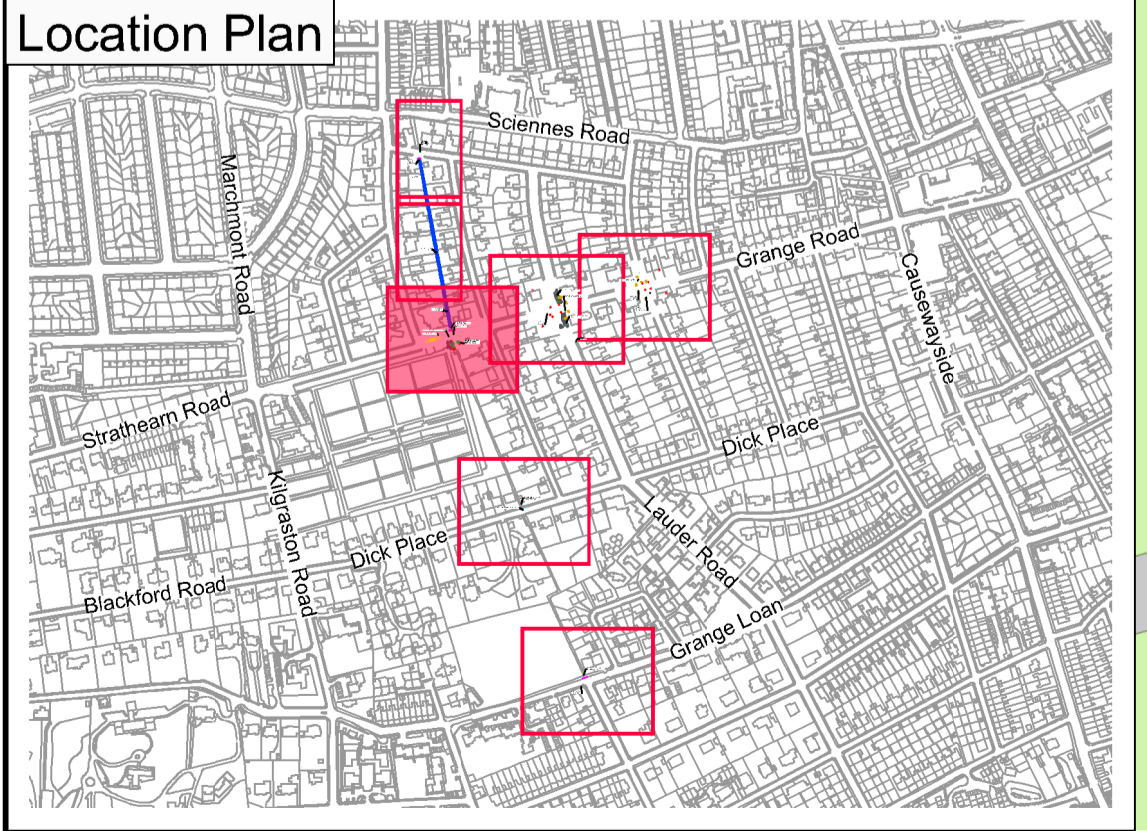
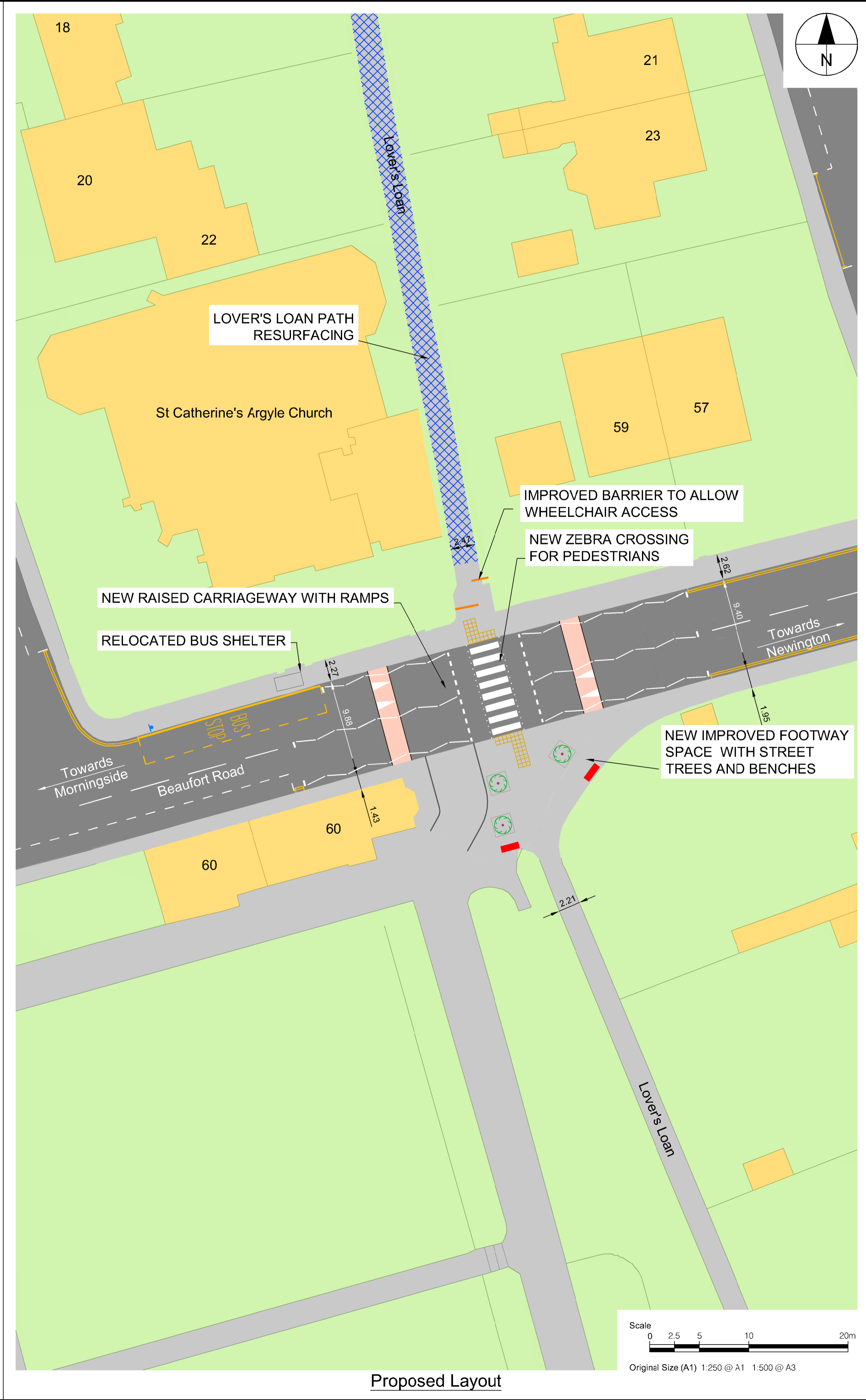
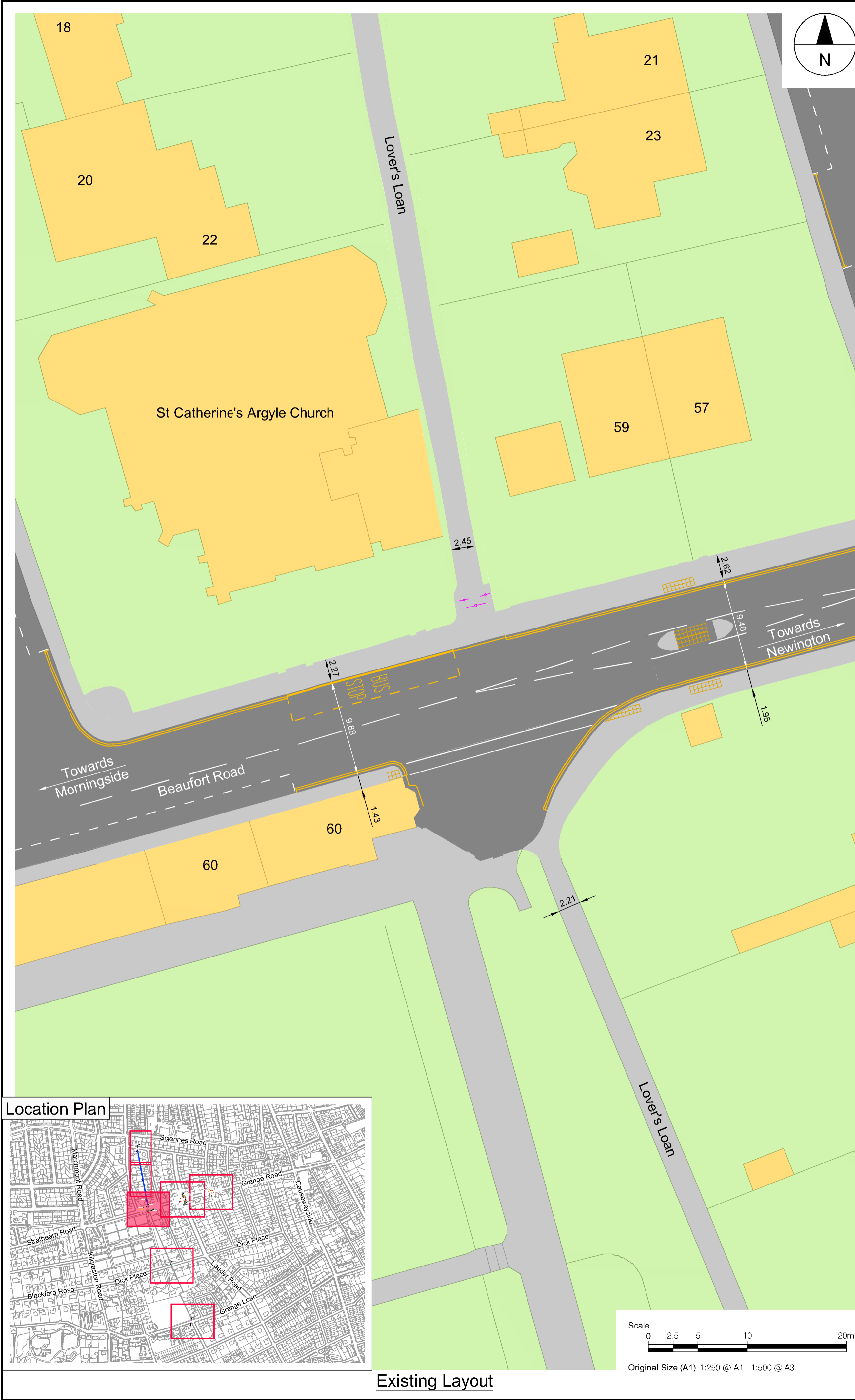


File name: F:\PROJECTS\TRAFFIC - CEC WALK CYCLE WP1\03 EXECUTION\CAD\00-SHEETS\1.1 - GRANGE ROAD AT LAUDER ROAD\PUBLIC CONSULTATION PLANS\60487449-SKE-C-WP1-1.1-2007\02007.DWG
 Last saved by: ROBERT TSONMI Last Plotter: 2018-01-29
 Project Management Initials: Designer: DS Checked: PM Approved: PJC ISO A1 894mm x 841mm



PROJECT
 CYCLE AND WALKING IMPROVEMENTS ON GRANGE ROAD

CLIENT
 EDINBURGH THE CITY OF EDINBURGH COUNCIL

CONSULTANT
 AECOM
 1 Tanfield
 EDINBURGH, EH3 5DA
 +44 (0) 131 301 8600 tel
 +44 (0) 131 301 8699 fax
 www.aecom.com

- NOTES**
- Road markings
 - Road
 - Footway
 - Ramp
 - Building
 - Non-built up land
 - Tactile paving - uncontrolled
 - Overlay path
 - Improved barrier
 - Tree
 - Bench

DRAFT

KEY PLAN

SHEET TITLE
 1.1 GRANGE ROAD AT LOVER'S LOAN
 PUBLIC CONSULTATION PLAN
 SHEET 3 OF 7

60487449-SKE-C-WP1-1.1-2003

This drawing has been prepared for the use of AECOM's client. It may not be used, modified, reproduced or relied upon by third parties, except as agreed by AECOM or as required by law. AECOM accepts no responsibility, and denies any liability, whatsoever, to any party that uses or relies on this drawing without AECOM's express written consent. Do not scale this document. All measurements must be obtained from the stated dimensions.