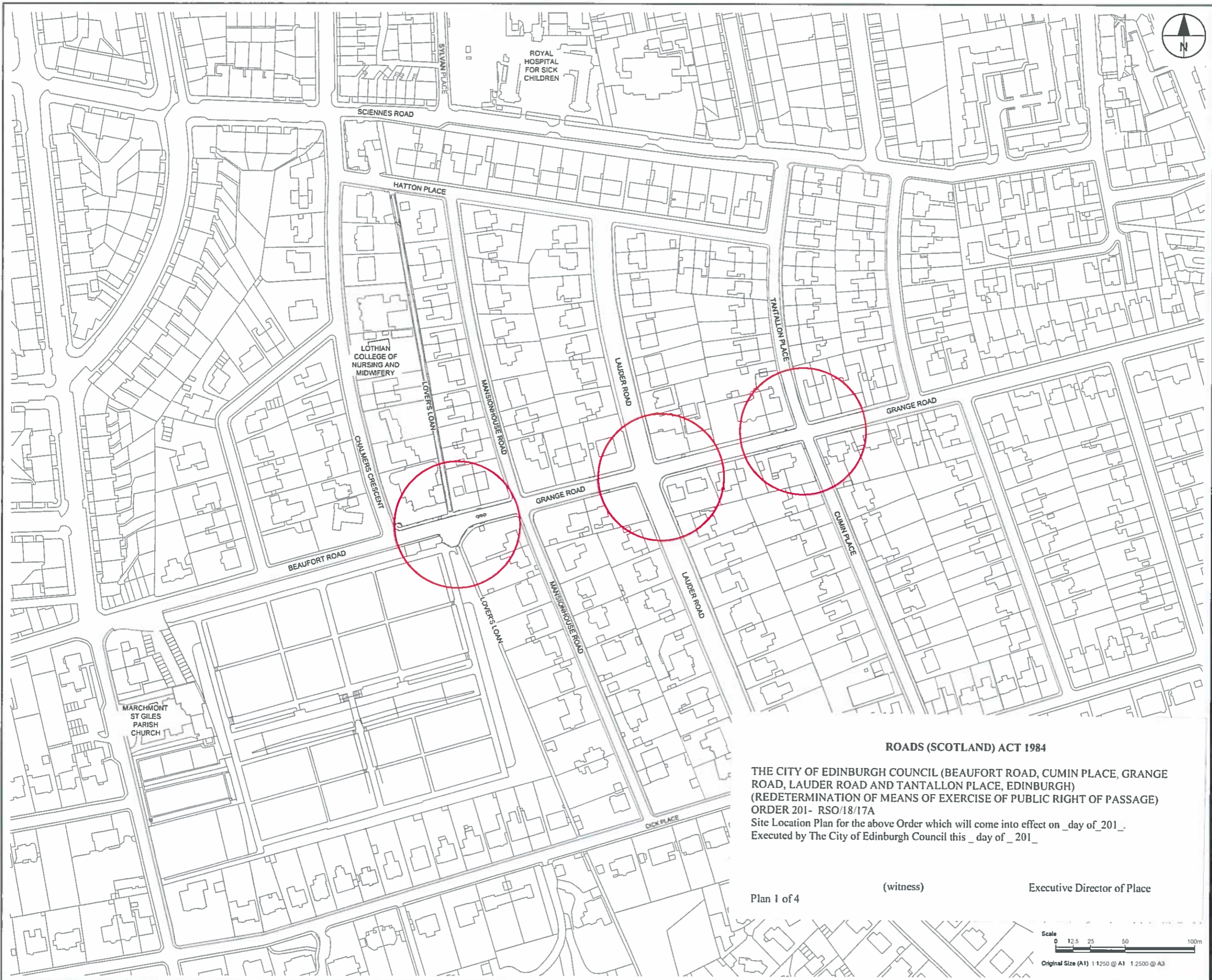


Filename: F:\PROJECTS\TRAFFIC - DEC WALK CYCLE WP103 EXECUTION\A200-SHEETS\1.1 - GRANGE ROAD AT LAUDER ROAD\RSO PLANS\0487448-DD-C-WP1-1.1-RSO-001-004.DWG  
 Last Saved by: NESSUK Last Plotted: 2018-01-15  
 Project Management Initials: Designer: JN Checked: WP Approved: PM ISO A1 594mm x 841mm



**AECOM**

**PROJECT**  
 CYCLE AND WALKING IMPROVEMENTS ON GRANGE ROAD

**CLIENT**  
 • EDINBURGH •  
 THE CITY OF EDINBURGH COUNCIL

**CONSULTANT**  
 AECOM  
 1 Tanfield  
 EDINBURGH, EH3 5DA  
 +44 (0) 131 301 8600 tel  
 +44 (0) 131 301 8699 fax  
 www.aecom.com

**NOTES**

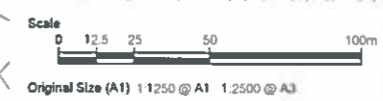
**ISSUE/REVISION**

IR	DATE	DESCRIPTION
2	15/01/2019	CLIENT COMMENTS
1	04/12/2017	ISSUED FOR APPROVAL

**KEY PLAN**

**ROADS (SCOTLAND) ACT 1984**  
 THE CITY OF EDINBURGH COUNCIL (BEAUFORT ROAD, CUMIN PLACE, GRANGE ROAD, LAUDER ROAD AND TANTALLON PLACE, EDINBURGH)  
 (REDETERMINATION OF MEANS OF EXERCISE OF PUBLIC RIGHT OF PASSAGE)  
 ORDER 201- RSO/18/17A  
 Site Location Plan for the above Order which will come into effect on \_day of \_201\_  
 Executed by The City of Edinburgh Council this \_day of \_201\_

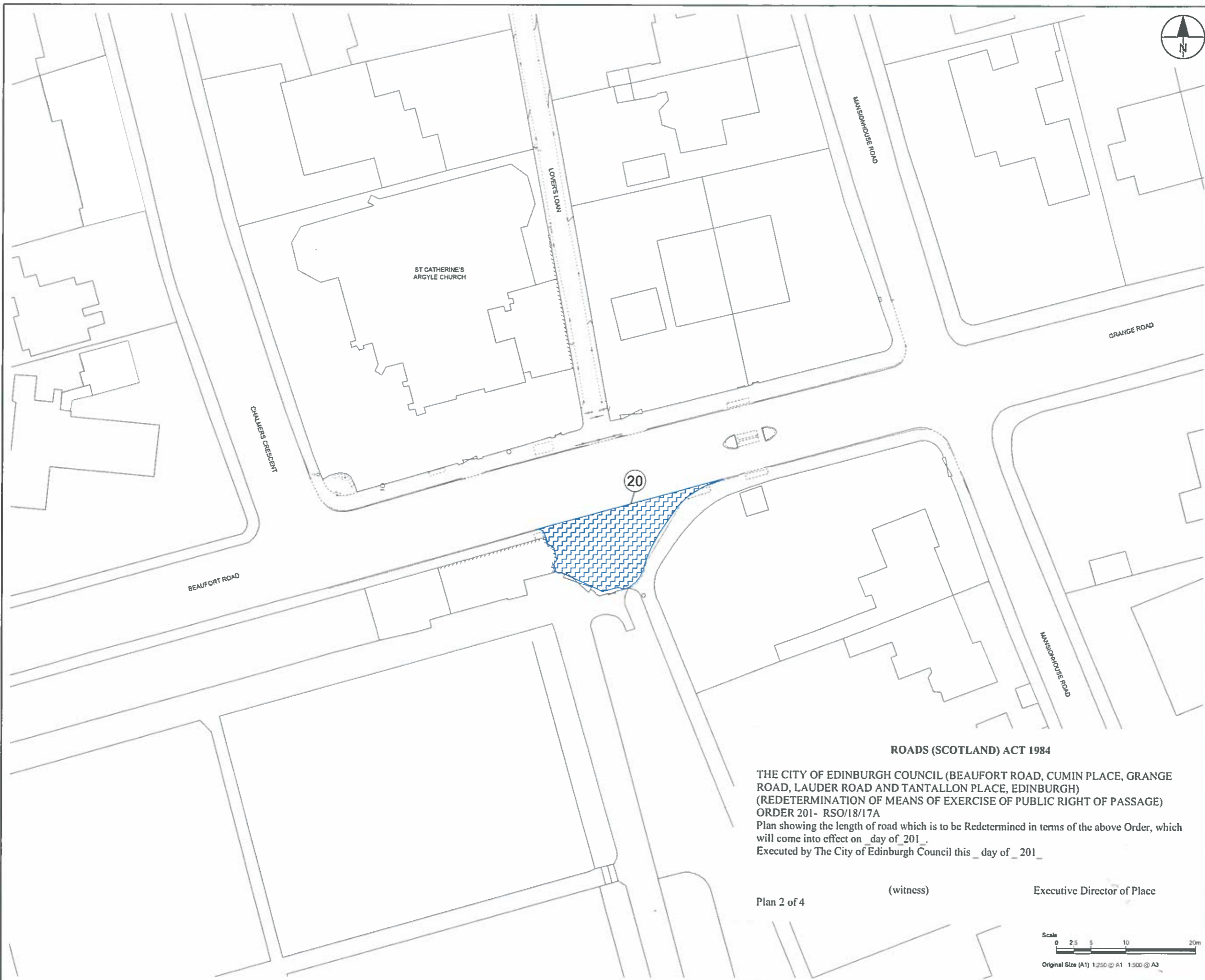
Plan 1 of 4 (witness) Executive Director of Place



**SHEET TITLE**  
 1.1 GRANGE ROAD RE-DETERMINATION LOCATION PLAN SHEET 1 OF 4  
**SHEET NUMBER**  
 60487449-DD-C-WP1-1.1-RSO-001



Filename: F:\PROJECTS\TRAFFIC - CEC WALK CYCLE WP103 EXECUTION\CAD\00-SHEETS\1.1 - GRANGE ROAD AT LAUDER ROAD\RSO PLANS\604749-DD-C-WP1-1.1-RSO-001-004.DWG  
 Last saved by: NESSJK Last Plotted: 2019-01-15  
 Project Management Initials: Designer: JN Checked: WP Approved: PM ISO A1 594mm x 841mm



**AECOM**

**PROJECT**  
 CYCLE AND WALKING IMPROVEMENTS ON GRANGE ROAD

**CLIENT**  
**EDINBURGH**  
 THE CITY OF EDINBURGH COUNCIL

**CONSULTANT**  
 AECOM  
 1 Tanfield  
 EDINBURGH, EH3 5DA  
 +44 (0) 131 301 8600 tel  
 +44 (0) 131 301 8699 fax  
 www.aecom.com

**NOTES**  
 Existing carriageway re-determined as footway (20)

**ISSUE/REVISION**

NO	DATE	DESCRIPTION
2	15/01/2019	CLIENT COMMENTS
1	04/12/2017	ISSUED FOR APPROVAL

**KEY PLAN**

**ROADS (SCOTLAND) ACT 1984**

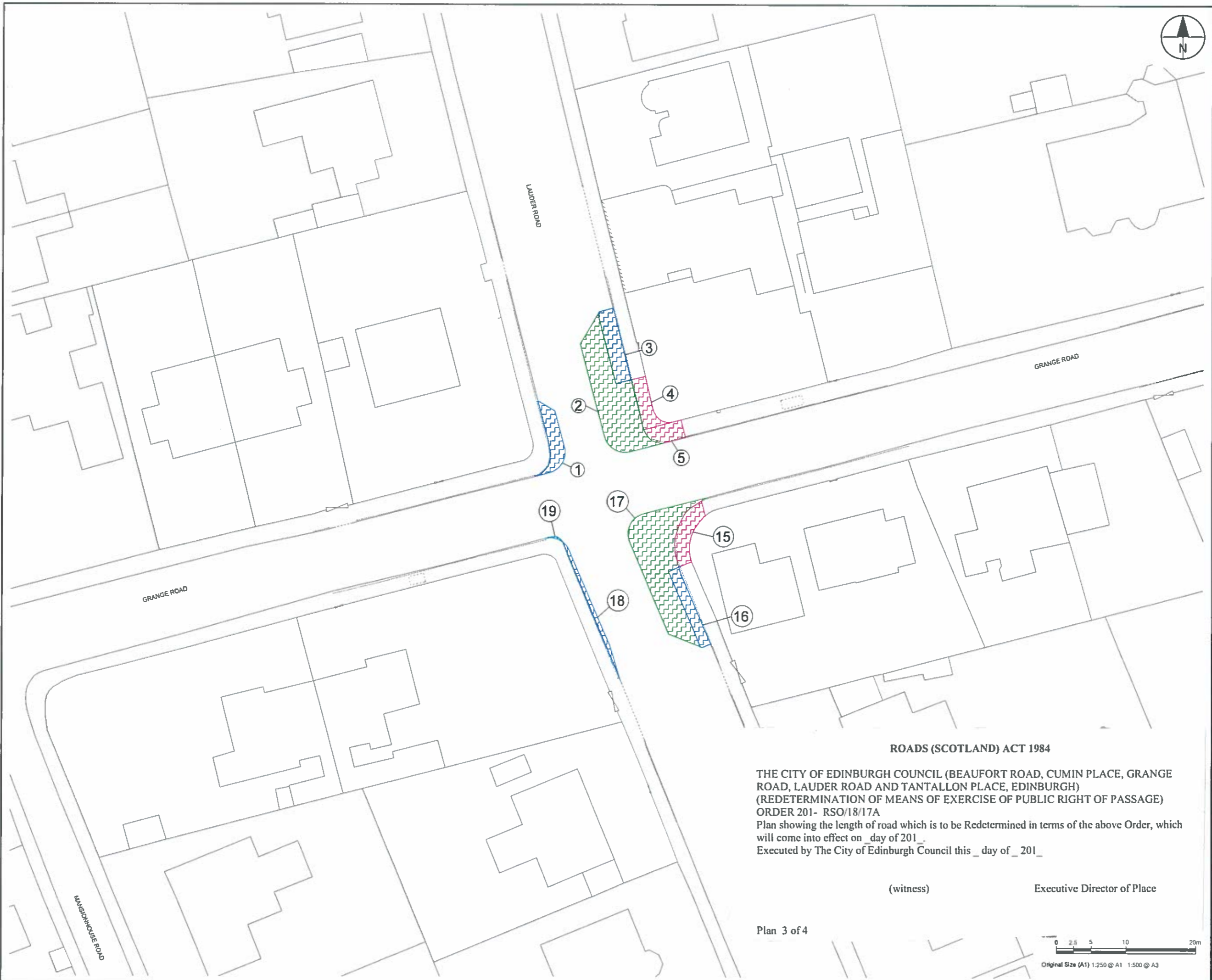
THE CITY OF EDINBURGH COUNCIL (BEAUFORT ROAD, CUMIN PLACE, GRANGE ROAD, LAUDER ROAD AND TANTALLON PLACE, EDINBURGH)  
 (REDETERMINATION OF MEANS OF EXERCISE OF PUBLIC RIGHT OF PASSAGE)  
 ORDER 201- RSO/18/17A  
 Plan showing the length of road which is to be Redetermined in terms of the above Order, which will come into effect on day of 201.  
 Executed by The City of Edinburgh Council this day of 201

Plan 2 of 4 (witness) Executive Director of Place



**SHEET TITLE**  
 1.1 LOVER'S LOAN AT GRANGE ROAD RE-DETERMINATION PLAN SHEET 2 OF 4  
**SHEET NUMBER**  
 60487449-DD-C-WP1-1.1-RSO-002

Filename: F:\PROJECTS\TRAFFIC - CEC WALK CYCLE WP103 EXECUTION\CAD\20-SHEETS\1.1 - GRANGE ROAD AT LAUDER ROAD\RSO PLANS\6487449-DD-C-WP1-1.1-RSO-001-004.DWG  
 Last Saved by: NESSUK Last Plotted: 2019-01-15  
 Project Management (Initials): Designer: JN Checked: WP Approved: PM ISO A1 594mm x 841mm



**AECOM**

**PROJECT**  
 CYCLE AND WALKING IMPROVEMENTS ON GRANGE ROAD

**CLIENT**  
**EDINBURGH**  
 THE CITY OF EDINBURGH COUNCIL

**CONSULTANT**  
 AECOM  
 1 Tanfield  
 EDINBURGH, EH3 5DA  
 +44 (0) 131 301 8500 tel  
 +44 (0) 131 301 8699 fax  
 www.aecom.com

- NOTES**
- Existing carriageway re-determined as footway (1, 3, 16, 18)
  - Existing carriageway re-determined as cycletrack (2, 17)
  - Existing footway re-determined as cycletrack (4, 5, 15)
  - Existing footway re-determined as carriageway (19)

**ISSUE/REVISION**

NO	DATE	DESCRIPTION
2	15/01/2019	CLIENT COMMENTS
1	04/12/2017	ISSUED FOR APPROVAL

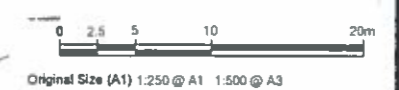
**KEY PLAN**

**ROADS (SCOTLAND) ACT 1984**

THE CITY OF EDINBURGH COUNCIL (BEAUFORT ROAD, CUMIN PLACE, GRANGE ROAD, LAUDER ROAD AND TANTALLON PLACE, EDINBURGH)  
 (REDETERMINATION OF MEANS OF EXERCISE OF PUBLIC RIGHT OF PASSAGE)  
 ORDER 201- RSO/18/17A  
 Plan showing the length of road which is to be Redetermined in terms of the above Order, which will come into effect on \_ day of 201\_.  
 Executed by The City of Edinburgh Council this \_ day of \_ 201\_.

(witness) Executive Director of Place

Plan 3 of 4

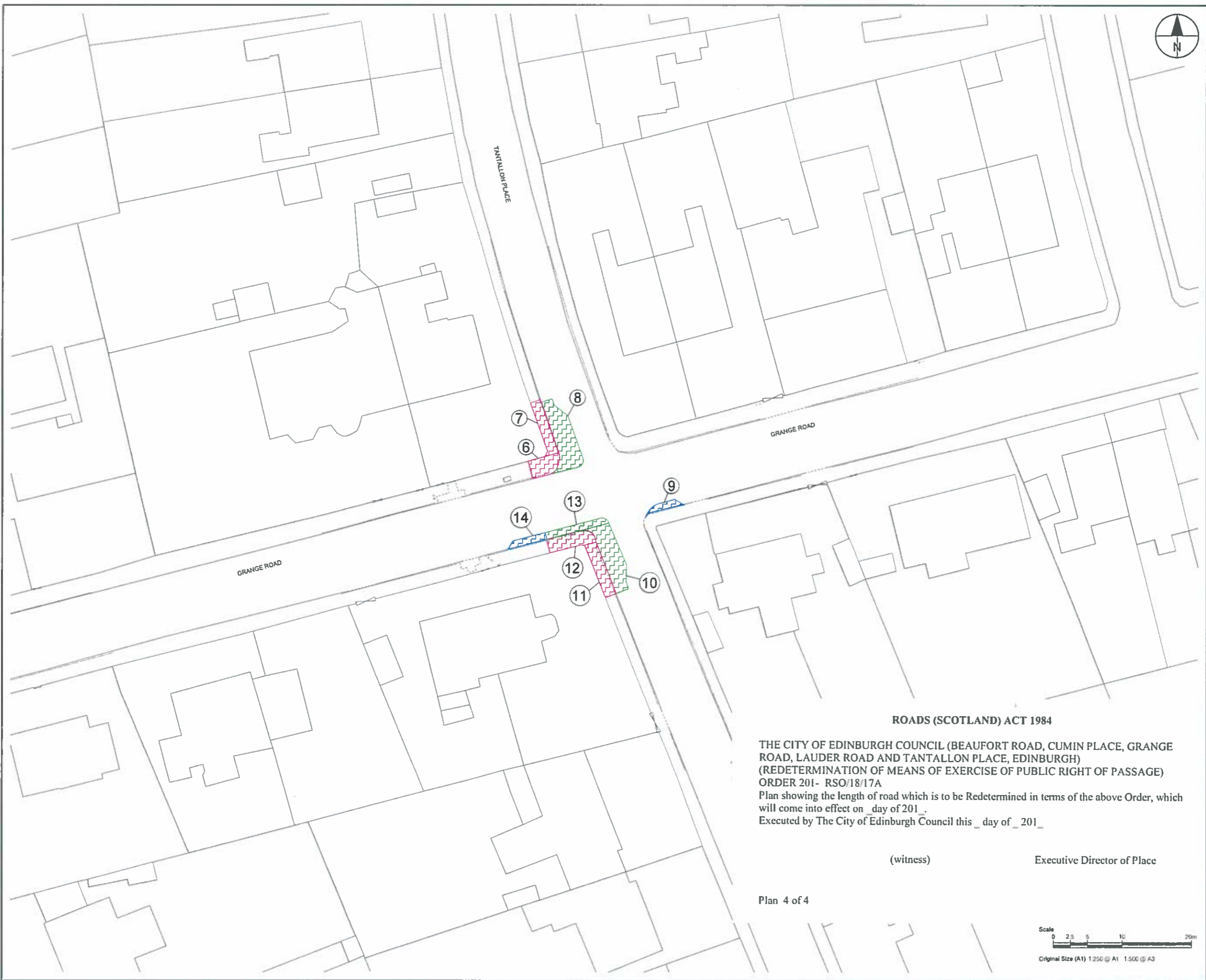


**SHEET TITLE**  
 1.1 GRANGE ROAD AT LAUDER ROAD RE-DETERMINATION PLAN SHEET 3 OF 4

**SHEET NUMBER**  
 60487449-DD-C-WP1-1.1-RSO-003



Filename: F:\PROJECTS\TRAFFIC - CEC WALK CYCLE WP\103 EXECUTION\CAD\20-SHEETS\1.1 - GRANGE ROAD AT LAUDER ROAD\RSO PLANS\60487449-DD-C-WP-1.1-RSO-001-004.DWG  
 Last saved by: NESSJK Last Pdate: 2019-01-15  
 Project Management Issues: Designer: JN Checked: WP Approved: PM ISO A1 594mm x 841mm



# AECOM

**PROJECT**  
 CYCLE AND WALKING IMPROVEMENTS ON GRANGE ROAD

**CLIENT**  
**EDINBURGH**  
 THE CITY OF EDINBURGH COUNCIL

**CONSULTANT**  
 AECOM  
 1 Tanfield  
 EDINBURGH, EH3 5DA  
 +44 (0) 131 301 8600 tel  
 +44 (0) 131 301 8599 fax  
 www.aecom.com

- NOTES**
- Existing carriageway redetermined as footway (9, 14)
  - Existing carriageway redetermined as cycletrack (8, 10, 13)
  - Existing footway redetermined as cycletrack (6, 7, 11, 12)

ISSUE/REVISION		
NO	DATE	DESCRIPTION
2	15/01/2019	CLIENT COMMENTS
1	04/12/2017	ISSUED FOR APPROVAL

**KEY PLAN**

**ROADS (SCOTLAND) ACT 1984**

THE CITY OF EDINBURGH COUNCIL (BEAUFORT ROAD, CUMIN PLACE, GRANGE ROAD, LAUDER ROAD AND TANTALLON PLACE, EDINBURGH)  
 (REDETERMINATION OF MEANS OF EXERCISE OF PUBLIC RIGHT OF PASSAGE)  
 ORDER 201- RSO/18/17A  
 Plan showing the length of road which is to be Redetermined in terms of the above Order, which will come into effect on \_ day of 201\_.

(witness) Executive Director of Place

Plan 4 of 4



**SHEET TITLE**  
 1.1 GRANGE RD AT TANTALLON PL  
 RE-DETERMINATION PLAN  
 SHEET 4 OF 4

**SHEET NUMBER**  
 60487449-DD-C-WP1-1.1-RSO-004