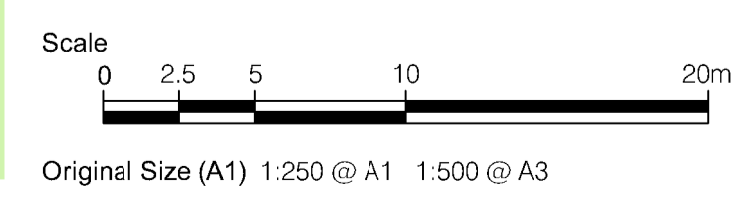
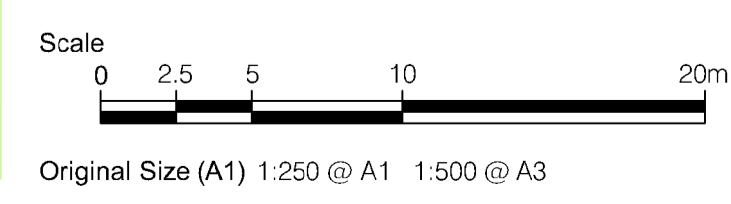
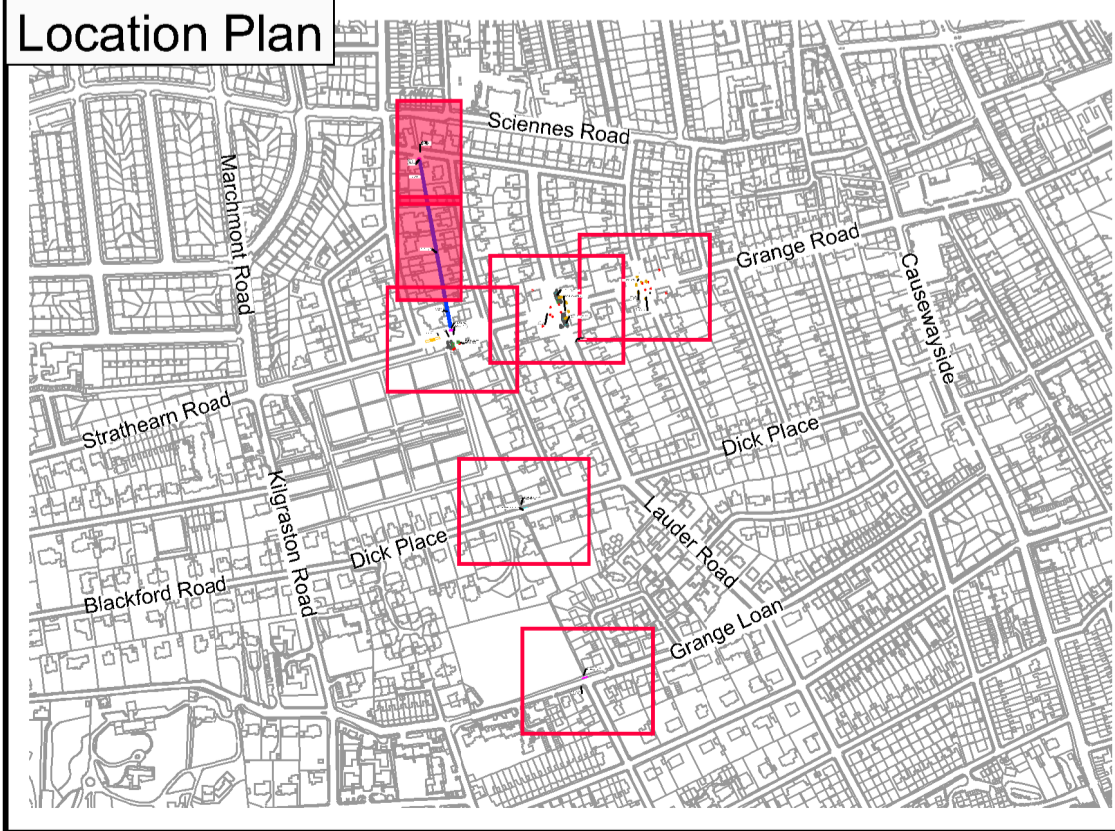
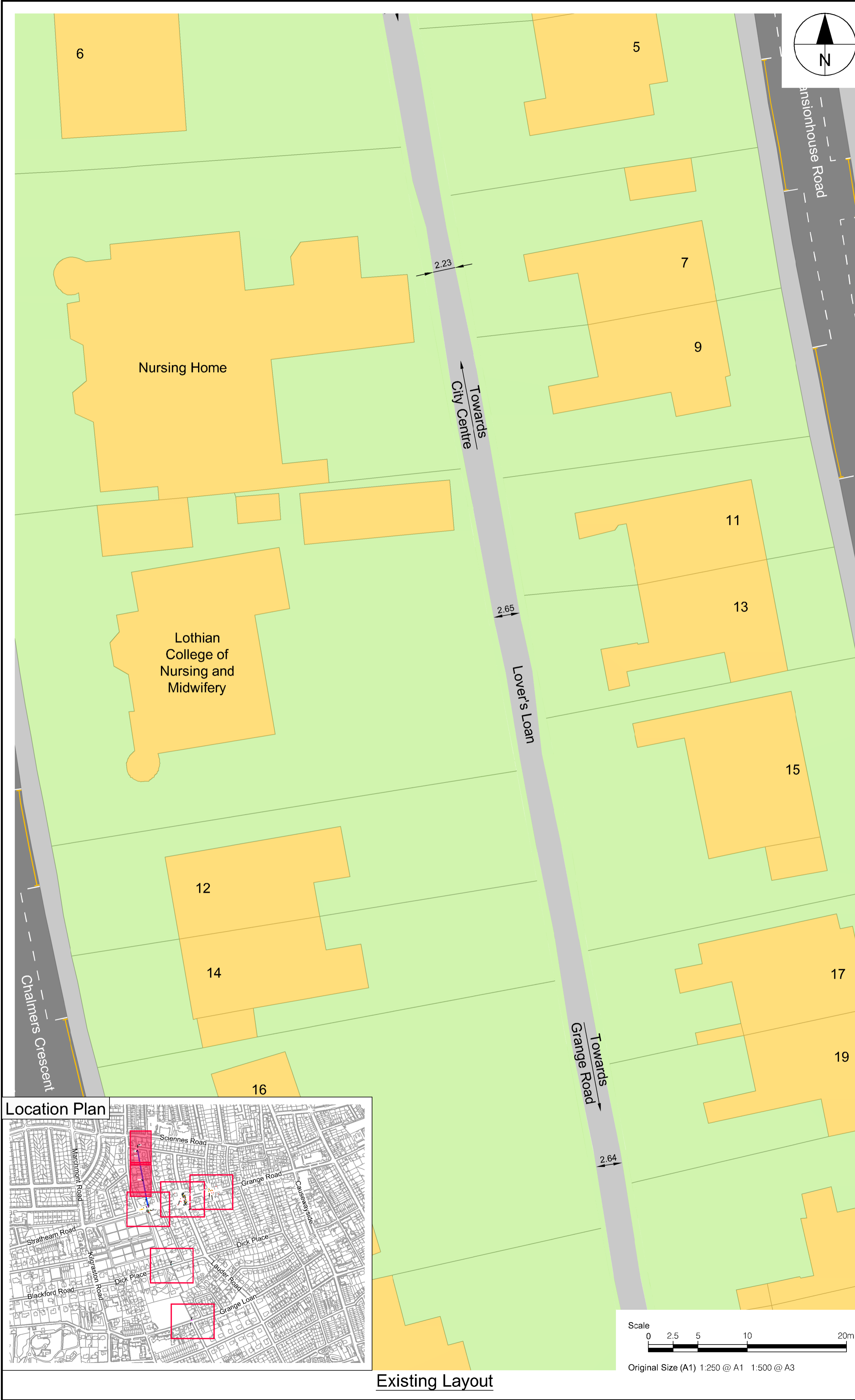


File name: F:\PROJECTS\TRAFFIC - CEC WALK CYCLE WP1\03 EXECUTION\CAD\20-SHEETS\1.1 - GRANGE ROAD AT LAUDER ROAD\PUBLIC CONSULTATION
 PLANS\60487449-SKE-C-WP1-1.1-2007\02007.DWG
 Last saved by: ROBERT TSONMI Last Plotted: 2018-01-29
 Project Management Initials: Designer: DS Checked: PM Approved: PJG ISO A1 894mm x 841mm



AECOM

PROJECT
CYCLE AND WALKING IMPROVEMENTS ON GRANGE ROAD

CLIENT
EDINBURGH
 THE CITY OF EDINBURGH COUNCIL

CONSULTANT
 AECOM
 1 Tanfield
 EDINBURGH, EH3 5DA
 +44 (0) 131 301 8600 tel
 +44 (0) 131 301 8699 fax
 www.aecom.com

- NOTES
- Road markings
 - Road
 - Footway
 - Building
 - Non-built up land
 - Overlay path

DRAFT

KEY PLAN

SHEET TITLE
1.1 LOVER'S LOAN PUBLIC CONSULTATION PLAN SHEET 2 OF 7

60487449-SKE-C-WP1-1.1-2002

This drawing has been prepared for the use of AECOM's client. It may not be used, modified, reproduced or relied upon by third parties, except as required by law. AECOM accepts no responsibility, and denies any liability, whatsoever, to any party that uses or relies on this drawing without AECOM's express written consent. Do not scale this document. All measurements must be obtained from the stated dimensions.